

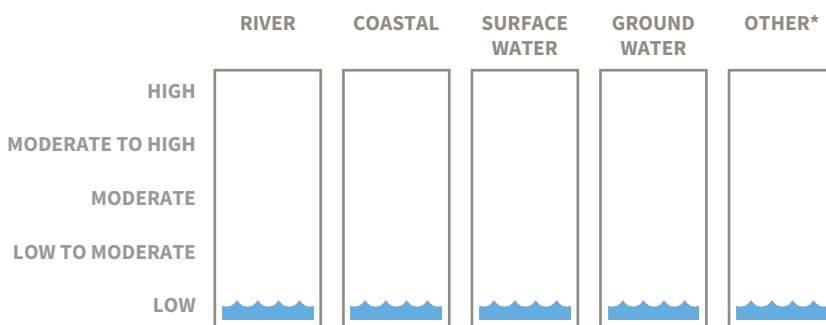
RiskView Residential

 **Contaminated Land** **PASSED**

We believe there is no significant risk of contaminated land at or close to the property. Please turn the page for further information.

 **Flood** **PASSED**

The property is considered to be at minimal or no risk of flooding. However, you should ask the seller if the property has flooded in the past. The home buyer may wish to visit the online viewer to explore the surrounding area.



*Includes historical flood events, proximity to surface water features and elevation above sea level

 **Energy & Infrastructure** **IDENTIFIED**
 CLICK TO VIEW ONLINE VIEWER


We have identified one or more Energy & Infrastructure factors at or close to the property. Please turn the page for further information and recommendations.

 **Coal Mining** **NONE IDENTIFIED**

Our search indicates that the property is not within an area where a full coal mining report should be obtained.

 **Ground Hazards** **NONE IDENTIFIED**

No Ground Hazards have been identified that could affect the property. Please turn the page for further information.

 **Planning Applications** **IDENTIFIED**
 CLICK TO VIEW ONLINE VIEWER

We have identified Planning Applications that could have an impact on the property. Please turn the page for further information and recommendations.


This report is issued for the property described as:
Sample Road, Sample Town, SA12 3MP

Report Reference
309921502

National Grid Reference
354320 117710

Customer Reference
Sample_RVR

Report date
14 April 2023

 [Click here to view the online viewer](#)



CONTACT DETAILS

If you require any assistance please contact our customer services team on:

0844 844 9966

or by email at:
helpdesk@landmark.co.uk

Professional Opinion and Recommendations

Please see below our recommendations and next steps with regards to the property. These may be copied into your Report on Title if you wish. This information is relevant to a residential property and should not be relied upon in a commercial transaction. No physical site inspection has been carried out or is proposed. This report highlights only the information which we have determined should be drawn to your attention however, other risks may be present. To review the complete information and for a full list of the data used for this report, please see the Useful Information section on the web viewer.



Contaminated Land

PASSED

Professional Opinion

Landmark Information Group consider it unlikely that the property would be designated "contaminated land" within the meaning of Part 2A of the Environmental Protection Act 1990. Therefore, there should be no adverse effect on the security of the property for normal lending purposes. Please note that no physical site inspection or survey has been carried out or is proposed. To understand more about contaminated land and the various sources they have reviewed, please refer to the Contaminated Land section in the viewer. For further information or help, please contact your professional advisor or Landmark Customer Services on 0844 844 9966.

Landmark Contribution

By purchasing this report, the recipient may be eligible for remediation contribution of up to £250,000 if served with a Remediation Notice by the local authority. Such a notice may require the homeowner to pay for all, or contribute to, the remediation of the property. For more information see Landmark's Terms and Conditions.



Flood

PASSED

Professional Opinion

Landmark Information Group have identified the property to be within an area that is at minimal or no risk of flooding.

Recommendations

1. Ask the seller and other nearby residents if flooding has historically occurred in the area. If it has, why did it occur, what was the impact and what areas were affected.

Insurance

Buildings and contents insurance should be available and affordable. However, we recommend you obtain buildings and contents insurance terms before exchange of contracts to confirm this.

Flood Risk

Flood risk is based on probability; to understand more about flood and the information reviewed, including flood protection measures, please explore the flood section of this report or visit the 'Know Your Flood Risk' website at: www.knowyourfloodrisk.co.uk.



Energy & Infrastructure



IDENTIFIED

[CLICK TO VIEW ONLINE VIEWER](#)

Professional Opinion

We have identified projects that may affect the Site or nearby area. These projects could result in visual impact or noise to the neighborhood. They could also affect nearby property values; this could be a negative affect or a positive one. For instance, being near a new rail link may boost values in the local area.

Professional Opinion and Recommendations

Recommendations

The Site is within 2km of an operational or planned solar farm.

As such, you may wish to find out further information regarding the potential operations, and understand any possible effect on the Site. You could contact the Local Authority to find out if there are any planning applications to carry out any associated activities in the local area, or contact the operating company using the information within the data section provided below.

The search is limited to: High Speed 2 (HS2), Crossrail 1 and 2, Above and Below Ground Railways, Wind Farms and Turbines, Solar Farms, Other Renewable Power Plants, Areas Licensed for Exploration of Oil and Gas, Oil and Gas Drilling Wells, and the Southampton to London Pipeline. There may be other forms of energy or infrastructure developments planned in your area - contact your Local Authority for further information.



Coal Mining

NONE IDENTIFIED

Professional Opinion

Our search indicates that the property is not within an area where a full coal mining report should be obtained.



Ground Hazards

NONE IDENTIFIED

Professional Opinion

Landmark Information Group have not identified any Ground Hazards at or near to the property or any indication that the property is located within a radon affected area. Our search is limited to Former Mining, Brine Extraction and Salt Mining, Landfill Sites and Infilled Land, Natural Ground Stability Hazards, Radon, Insurance Claims from Subsidence and Coal Mining Subsidence Damage Claims (see the online viewer for more information). For further information or help, please contact your professional advisor or Landmark Customer Services on 0844 844 9966.

Professional Opinion and Recommendations



Planning Applications



IDENTIFIED

[CLICK TO VIEW ONLINE VIEWER](#)

Professional Opinion

Landmark information Group have identified planning applications close to the property.

Whether an application is likely to impact the property is subjective, therefore you should see the information presented in the viewer or Landmark recommend carrying out a follow on 'Landmark Planning' report. The Landmark Planning report will also include further detail about land use designations and neighbourhood information.

Residential Applications:

Alterations within 50m: **0**

New build up to 10 dwellings within 250m: **1**

New build 10 to 50 dwellings within 250m: **0**

New build over 50 dwellings within 750m: **2**

Unclassified Dwellings within 250m: **0**

Non-Residential Applications:

Small Developments within 100m: **0**

Medium Developments within 250m: **2**

Large Developments within 750m: **0**

Unclassified Developments within 250m: **0**

Next Steps

If you require any assistance, please contact our customer service team on:

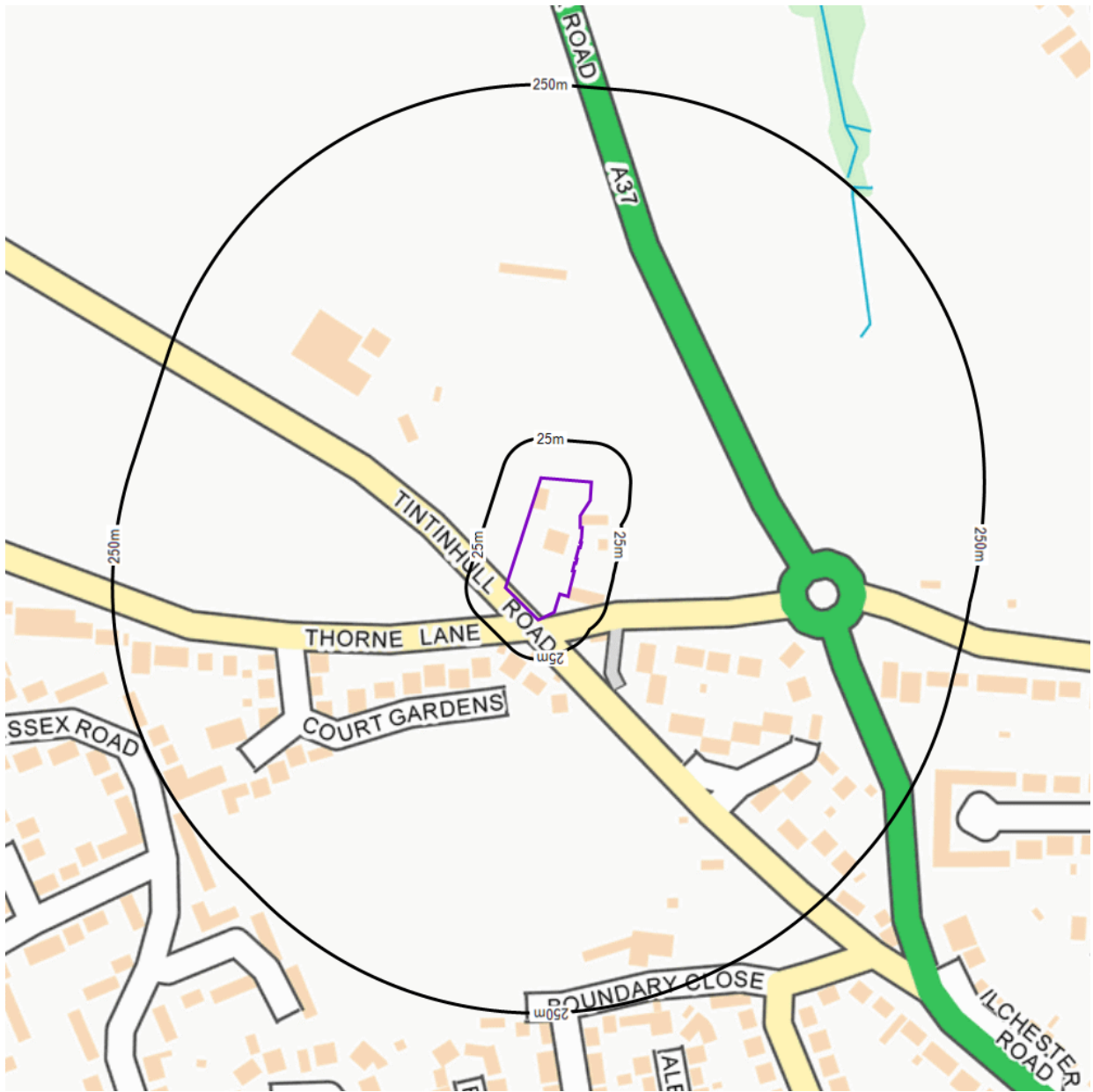
0844 844 9966 or helpdesk@landmark.co.uk




Property Location



Location Plan

The map below shows the location of the property.

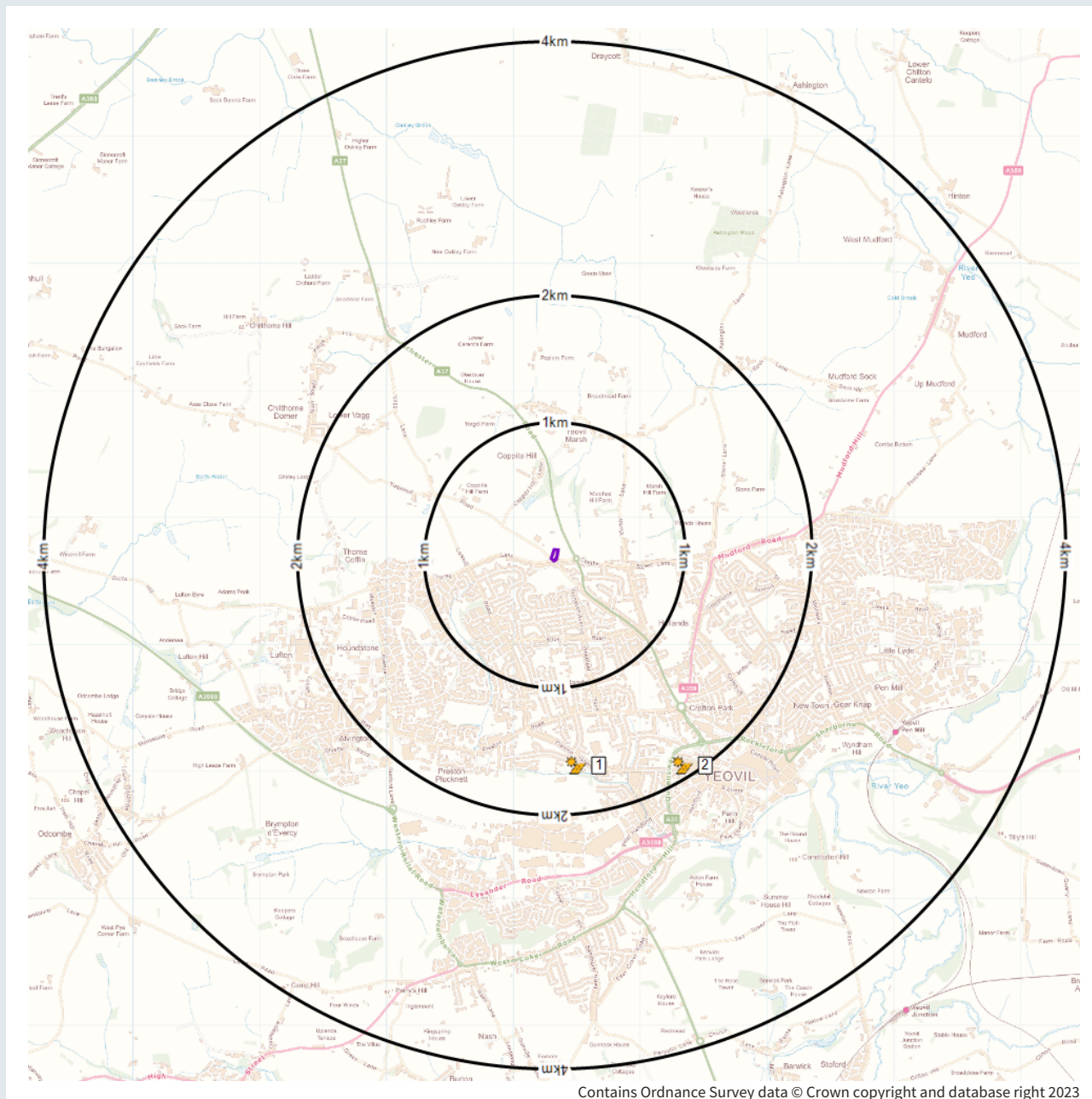


-   Property
-  Search Radii

Energy & Infrastructure



The map below shows the location of Energy & Infrastructure projects that have the potential to affect the property. We detail the projects we believe require further attention in the table on the following page and also on the Professional Opinion and Recommendations page. If you wish to explore these projects and the surrounding area further, please visit the online viewer.



- | | | | | | |
|--|--|--|--|--|-----------------------------------|
| | OGA Licensed Exploration Blocks | | Track | | Underground Track |
| | OGA Offered Exploration Blocks | | HS2 - Station | | Railway - Station |
| | Drilling Locations | | HS2 - Safeguarding Limits | | Crossrail 1 - Station |
| | Wind Farms | | HS2 - Homeowner Payment Zone 1 | | Crossrail 2 - Station |
| | Wind Turbines | | HS2 - Homeowner Payment Zone 2 | | Crossrail 2 - Safeguarding Limits |
| | Planning Apps - Wind Energy | | HS2 - Homeowner Payment Zone 3 | | Pipeline |
| | Planning Apps - Solar Farms | | HS2 - Rural Support Zone | | |
| | Planning Apps - Other Renewable Energy | | HS2 - Extended Homeowner Protection Zone | | |

Energy & Infrastructure

We have highlighted below the Energy & Infrastructure projects at or around the property. Please see the Professional Opinion and Recommendations page for further information.



Solar Farms

Map ID	Reference	Details	Distance	Contact
Planning Applications				
1	Reference: 21/01678/PAPV	Name: Westland Leisure Complex Operator: Engie Onshore/Offshore: Solar Photovoltaics Turbine Capacity (MW): n/a Total Installed Capacity (MW): 0.22 Local Planning Authority: South Somerset District Council Address: Planning Application Submitted: 25 May 2021	1619m	1
2	Reference: 19/00027/PAPV	Name: Tesco Queensway Place Operator: Push Energy Onshore/Offshore: Solar Photovoltaics Turbine Capacity (MW): n/a Total Installed Capacity (MW): 0.3 Local Planning Authority: South Somerset District Council Address: Planning Application Submitted: 03 January 2019 Operational Date: 20 December 2019 Planning Permission Granted: 27 February 2019 Construction Date: 18 November 2019	1902m	1

Useful Contacts

Please see below the contact details of the suppliers referred to within this report. For all other queries please contact:

Landmark Information Group

Imperium
Imperial Way
Reading
RG2 0TD

If you require assistance please contact our customer services team on:

0844 844 9966

or by email at:
helpdesk@landmark.co.uk

Contact	Name	Address	Contact details
1	Landmark Information Group Limited	Imperium Imperial Way Reading Berkshire RG2 0TD	T: 0844 844 9966 E: helpdesk@landmark.co.uk W: www.landmark.co.uk
	Argyll Environmental Ltd	1st Floor 98 – 99 Queens Road Brighton BN1 3XF	T: 0845 458 5250 F: 0845 458 5260 E: info@argyllenviro.com W: www.argyllenvironmental.com

Please note that if you choose to contact any of the above organisations, they may have a charging policy in place for enquiries.

Useful Information

Guidance for Purchasers of the Property

This report examines whether the property is at risk from any of a specified range of environmental issues, that could affect detrimentally your use or enjoyment of the property; expose you to future liability and expense (for example, cleaning up any contamination on the property) and/or reduce the value of the property. It also details any risk of flooding to an extent or frequency that might affect adversely your ability to obtain suitable insurance cover, your use and enjoyment of the property or its future saleability. Ground instability issues as well as a specified range of major existing or planned energy or infrastructure projects (e.g fracking, HS2, wind & solar farms) that may need further investigation are also detailed where they may impact the property.

More detailed information about risks and projects affecting the property can be viewed on our web viewer. Please click on the image on the front page of this report to access the viewer or visit <https://landmarkriskview.co.uk/03ba03b6-ed04-4c72-b2d8-ae412cb9a1fd>. If you are planning to make changes to the property which will require planning permission, then this is not the correct type of report. You need a SiteSolutions Residence report instead, as it considers additional risks. Please liaise with your professional adviser over how to request such a report. If you require further assistance, please call the Landmark Customer Services team on 0844 844 9966 or email helpdesk@landmark.co.uk.

Information for Professional Advisers

This report gives details of any issues that we have identified as affecting the property or located nearby, and our recommendations on what to do in relation to these issues. You are authorised to copy the recommendations on the Professional Opinion and Recommendations page into any report on title that you provide to your client.

More information about the issues is available to you and your client via the web viewer. This gives access to maps showing the location and types of data we have identified, an explanation of that data and details about the data providers, together with other information that may be of interest to your client. Please click on the image on the front page of this report to access the viewer or visit <https://landmarkriskview.co.uk/03ba03b6-ed04-4c72-b2d8-ae412cb9a1fd>.

Limitations and Terms & Conditions

This report has been published by Landmark Information Group Limited ("Landmark") and is supplied subject to our Terms and Conditions of Business, which can be found at <http://www.landmarkinfo.co.uk/Terms/Show/534>. It has been prepared on the understanding that it is to be used for an individual residential property transaction and should not be used or relied upon in a commercial property transaction. This report is neither a guarantee of the physical condition of the subject property nor a substitute for any physical investigation or inspection. The information in RiskView Residential is derived from a number of statutory and non-statutory sources (see The Practitioner Guide for details). Whilst every effort is made to ensure the details in the report are correct, Landmark cannot guarantee the accuracy or completeness of such information or data, nor identify all the factors that may be relevant. Please note that each risk area within the report uses different data sources and as such, it should be read as a whole considering the risks overall. If you are a private individual using this report Landmark recommends that you discuss its contents in full with your professional advisor. The methodology for risk assessment and the conclusions drawn therefrom are the responsibility of Argyll Environmental Ltd.

This report contains Data provided by the Coal Authority. Any and all analysis and interpretation of Coal Authority Data in this report is made by Landmark Information Group Ltd, and is in no way supported, endorsed or authorised by the Coal Authority. The use of the data is restricted to the terms and provisions contained in this report. Data reproduced in this report may be the copyright of the Coal Authority and permission should be sought from Landmark Information Group Ltd prior to any re-use.

Crossrail 2 Data sourced from consultation documents as published by the Department of Transport.

Useful Information

Copyright Statement

The data supplied for this RiskView Residential report falls under the following copyrights: ; © Cheshire Brine Subsidence Compensation Board 2023; © Crown Copyright and Landmark Information Group Limited 2023. All rights reserved; © Environment Agency and database right 2023; © Natural England copyright. Contains Ordnance Survey data © Crown copyright and database right 2023; © Thomson Directories Ltd 2023; Flood data provided by JBA Risk Management Limited. © Copyright JBA Risk Management Limited 2008-2023; © GeoSmart Information Ltd; © The Coal Authority 2023. All rights reserved; © Stantec UK Limited 2023; Contains OS data © Crown copyright and database right 2023; © RenewableUK 2023; Contains public sector information licensed under the Open Government Licence v3.0; © 2023 Barbour ABI. All rights reserved; © Crawford and Company Limited; © Environment Agency & United Kingdom Research and Innovation 2023.

Some of the responses contained in this section are based on data and information provided by the Natural Environment Research Council (NERC) or its component bodies the British Geological Survey (BGS). Your use of any information contained in this report which is derived from or based upon such data and information is at your own risk. Neither NERC, BGS nor Public Health England where applicable, gives any warranty, condition or representation as to the quality, accuracy or completeness of such information and all liability (including liability for negligence) arising from its use is excluded to the fullest extent permitted by law.

The brine subsidence data relating to the Droitwich area as provided in this report is derived from JPB studies and physical monitoring undertaken annually over more than 35 years. For more detailed interpretation contact enquiries@jpb.co.uk. JPB retain the copyright and intellectual rights to this data and accept no liability for any loss or damage, including in direct or consequential loss, arising from the use of this data.

The Mining Instability data was obtained on licence from Ove Arup & Partners Limited (for further information, contact mining.review@arup.com). No reproduction or further use of such Data is to be made without the prior written consent of Ove Arup & Partners Limited. The supplied Mining Instability data is derived from publicly available records and other third party sources and neither Ove Arup & Partners nor Landmark warrant the accuracy or completeness of such information or data.

Landmark works in association with:



Important Consumer Protection Information

This search has been produced by Landmark Information Group Ltd, Imperium, Imperial Way, Reading, Berkshire, RG2 0TD

Tel: 0844 844 9966

Fax: 0844 844 9980

Email: helpdesk@landmark.co.uk

Landmark adheres to the Conveyancing Information Executive (CIE) standards.

The Standards

- Conveyancing Information Executive Members shall act in a professional and honest manner at all times in line with the Conveyancing Information Executive Standards and carry out the delivery of the Search with integrity and due care and skill.
- Compliance with the Conveyancing Information Executive Standards will be a condition within the Conveyancing Information Executive Member's Terms and Conditions.
- Conveyancing Information Executive Members will promote the benefits of and deliver the Search to the agreed standards and in the best interests of the customer and associated parties.
- The standards can be seen here: <http://www.conveyinfoexec.com>

Complaints

If you have a query or complaint about your search, you should raise it directly with the search firm, and if appropriate ask for any complaint to be considered under their formal internal complaints procedure. If you remain dissatisfied with the firm's final response, after your complaint has been formally considered, or if the firm has exceeded the response timescales, you may refer your complaint for consideration under The Property Ombudsman scheme (TPOs). The Ombudsman can award up to £5,000 to you if the Ombudsman finds that you have suffered actual financial loss and/or aggravation, distress or inconvenience as a result of your search provider failing to keep to the Standards.

Please note that all queries or complaints regarding your search should be directed to your search provider in the first instance, not to TPO.

TPOs Contact Details:

The Property Ombudsman scheme
Milford House
43-55 Milford Street
Salisbury
Wiltshire SP1 2BP

Tel: 01722 333306

Fax: 01722 332296

Web site: www.tpos.co.uk

Email: admin@tpos.co.uk

Landmark Complaints Procedure

If you want to make a complaint to Landmark, we will:

- Acknowledge it within 5 working days of receipt
- Normally deal with it fully and provide a final response, in writing, within 20 working days of receipt
- Keep you informed by letter, telephone or e-mail, as you prefer, if we need more time
- Provide a final response, in writing, at the latest within 40 working days of receipt
- Liaise, at your request, with anyone acting formally on your behalf

Complaints should be sent to:

Customer Relationships Manager
Landmark Information
Imperium
Imperial Way
Reading
RG2 0TD

Tel: 0844 844 9966
Email: helpdesk@landmark.co.uk
Fax: 0844 844 9980

If you are not satisfied with our final response, or if we exceed the response timescales, you may refer the complaint to The Property Ombudsman scheme (TPOs):

Tel: 01722 333306
Email: admin@tpos.co.uk

We will co-operate fully with the Ombudsman during an investigation and comply with his final decision.